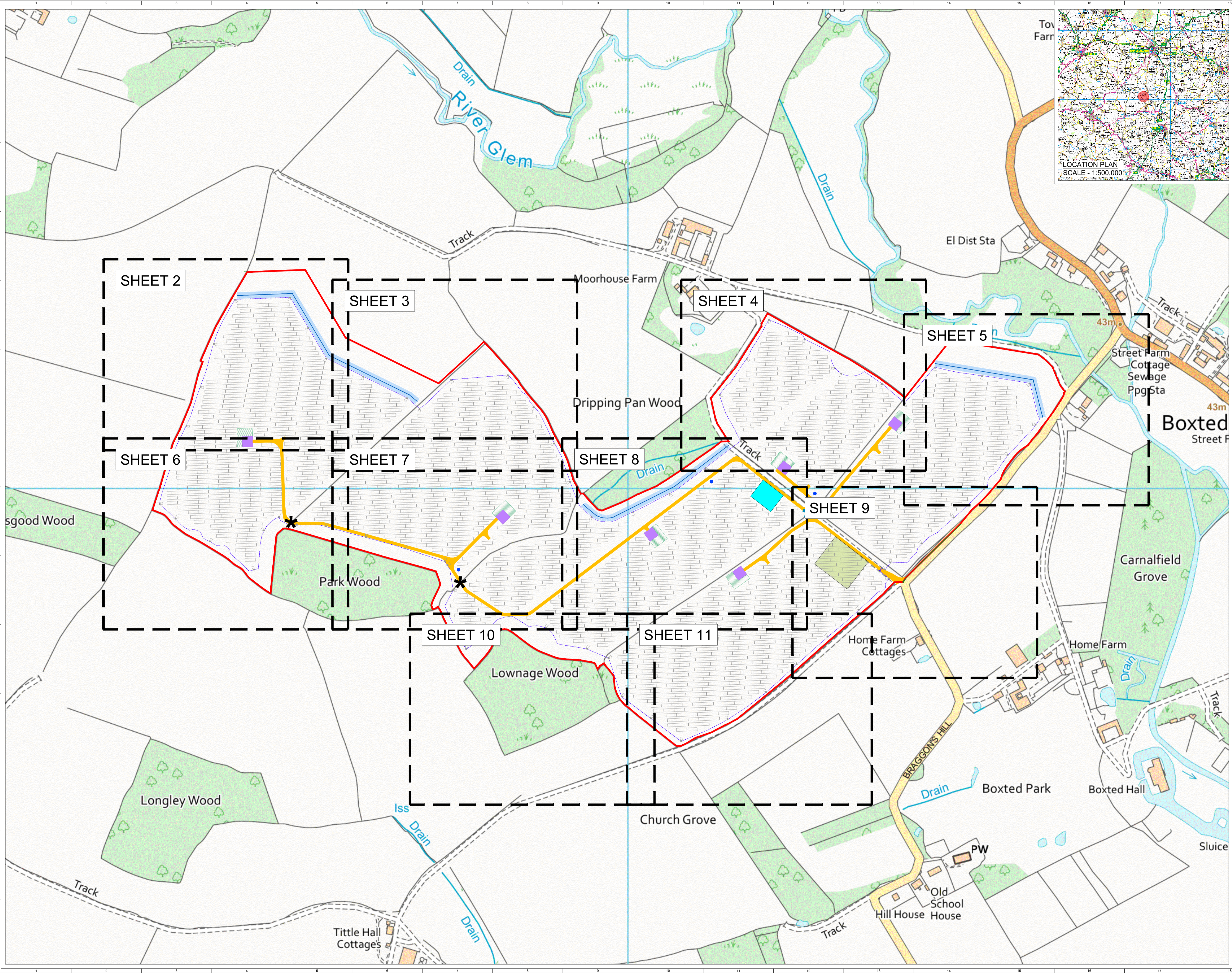
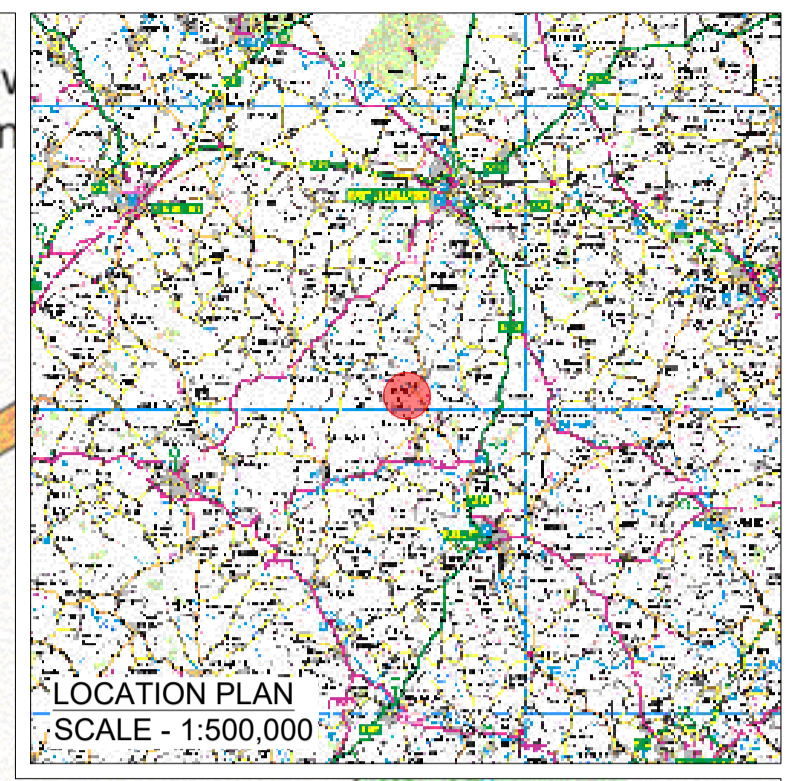
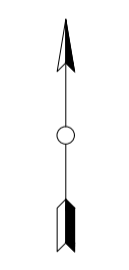


- KEY:
- SITE BOUNDARY
(OUTSIDE OF LINE DENOTES BOUNDARY)
 - PROPOSED ACCESS TRACK
 - INDICATIVE SOLAR PV ARRAY
 - INVERTER & BATTERY STORAGE AREA
 - HARDSTAND
 - SUBSTATION COMPOUND
 - TEMPORARY CONSTRUCTION COMPOUND
 - FENCE LINE
 - GATE (FENCE)
 - CCTV
 - EXISTING DITCH CROSSING TO BE UPGRADED
 - DITCH CROSSING
 - SITE ENTRANCE - VISIBILITY SPLAY
 - HYDRANT WATER STORAGE LOCATION
 - PROPOSED ADDITIONAL SWALE



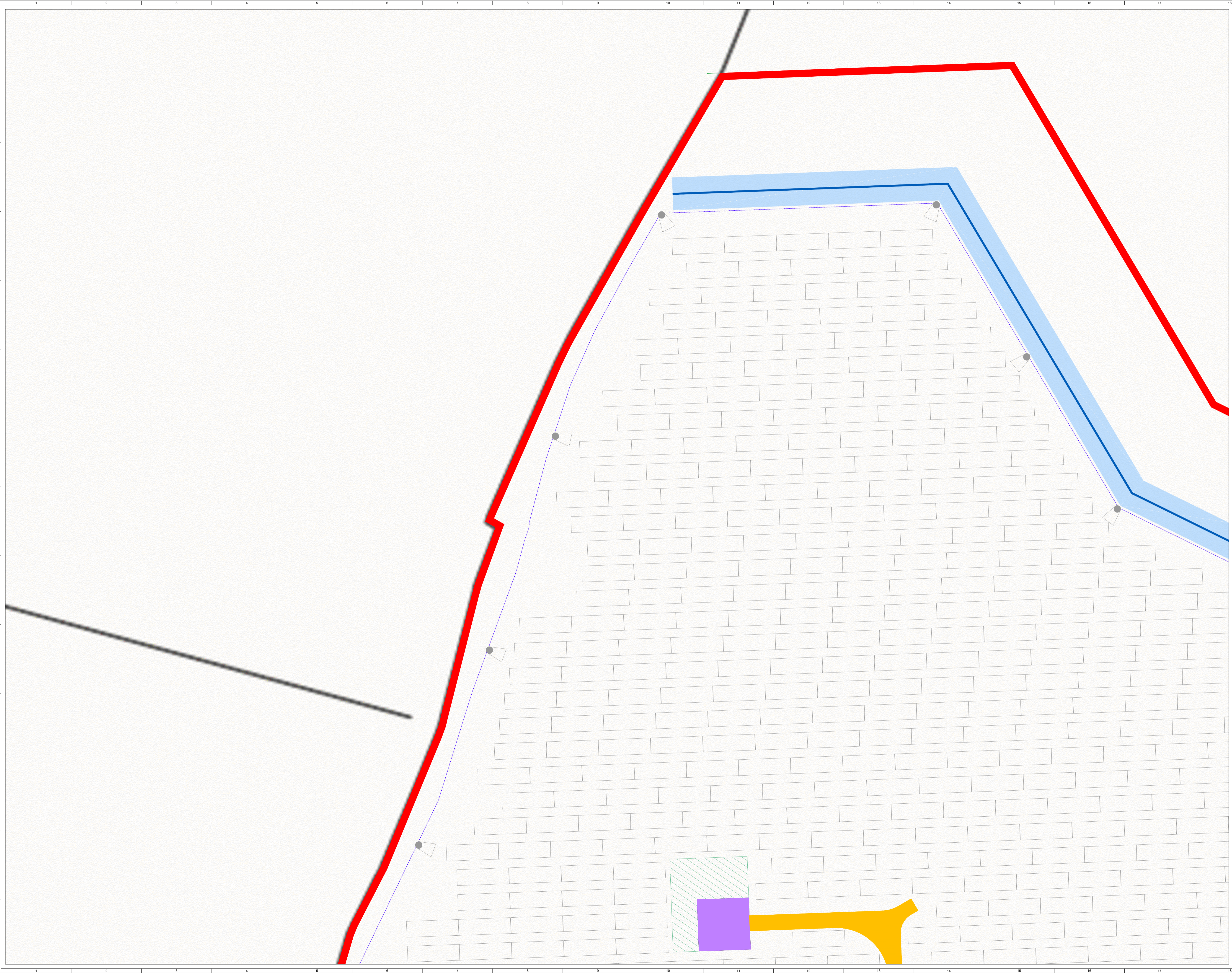
OVERVIEW SHEET 1 OF 11



3	FG	JM	CC	2025-01-13	Site entrance, turning head update	
2	FG	JM	ML	2023-10-18	Site boundary updated	
1	FG	ML	ML	2023-09-19	First Issue	
ISSUE		DRAWN	CHKD	APPD	DATE	REVISION NOTES
PURPOSE		PERMITTING				COORDINATES
						OSGB 1936
SCALE		1:2,500		@ A1	DATUM	N/A
LAYOUT DWG		N/A		T.LAYOUT NO.	N/A	

PROJECT TITLE		BOXTED SOLAR	
DRAWING TITLE		FIGURE 5 INFRASTRUCTURE LAYOUT ENLARGEMENTS	
RES DRAWING NUMBER	04806-RES-LAY-DR-PT-005	REV	3

- KEY:**
- SITE BOUNDARY
(OUTSIDE OF LINE DENOTES BOUNDARY)
 - PROPOSED ACCESS TRACK
 - INDICATIVE SOLAR PV ARRAY
 - INVERTER & BATTERY STORAGE AREA
 - HARDSTAND
 - SUBSTATION COMPOUND
 - TEMPORARY CONSTRUCTION COMPOUND
 - FENCE LINE
 - GATE (FENCE)
 - CCTV
 - EXISTING DITCH CROSSING TO BE UPGRADED
 - DITCH CROSSING
 - SITE ENTRANCE - VISIBILITY SPLAY
 - HYDRANT WATER STORAGE LOCATION
 - PROPOSED ADDITIONAL SWALE



SHEET 2 OF 11



3	FG	JM	CC	2025-01-13	Site entrance, turning head update
2	FG	JM	ML	2023-10-18	Site boundary updated
1	FG	ML	ML	2023-09-19	First Issue
ISSUE	DRAWN	CHKD	APPD	DATE	REVISION NOTES
PURPOSE				PERMITTING	COORDINATES
					OSGB 1936
SCALE				1:500	@ A1
				DATUM	N/A
LAYOUT DWG				N/A	T-LAYOUT NO.
					N/A

PROJECT TITLE
BOXTED SOLAR

DRAWING TITLE
**FIGURE 5
INFRASTRUCTURE LAYOUT
ENLARGEMENTS**

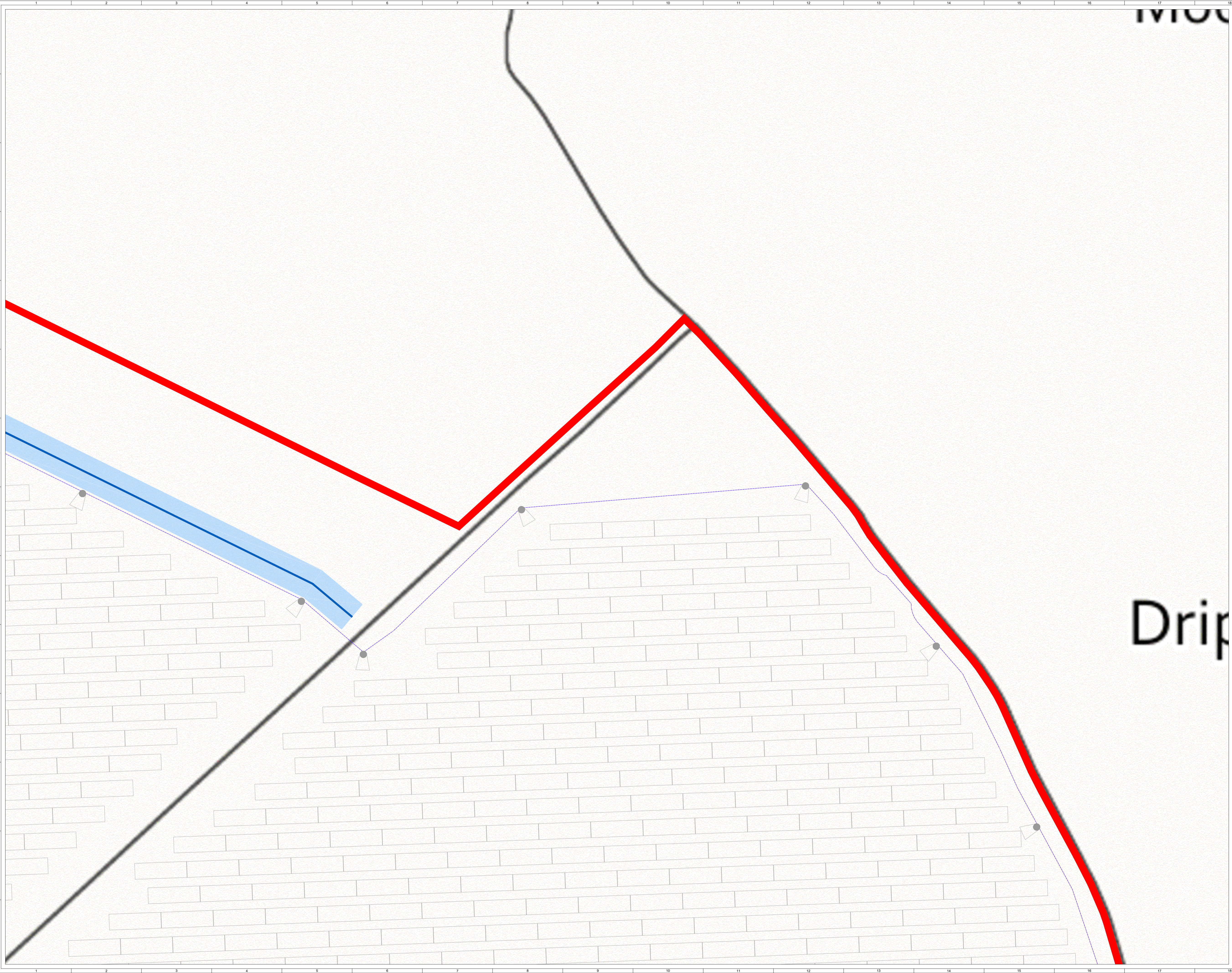
RES DRAWING NUMBER
04806-RES-LAY-DR-PT-005

REV
3

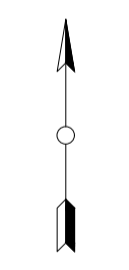
THIS DRAWING IS THE PROPERTY OF RENEWABLE ENERGY SYSTEMS LIMITED AND NO REPRODUCTION MAY BE MADE IN WHOLE OR IN PART WITHOUT PERMISSION



- KEY:**
- SITE BOUNDARY
(OUTSIDE OF LINE DENOTES BOUNDARY)
 - PROPOSED ACCESS TRACK
 - INDICATIVE SOLAR PV ARRAY
 - INVERTER & BATTERY STORAGE AREA
 - HARDSTAND
 - SUBSTATION COMPOUND
 - TEMPORARY CONSTRUCTION COMPOUND
 - FENCE LINE
 - ⊔ GATE (FENCE)
 - CCTV
 - ✱ EXISTING DITCH CROSSING TO BE UPGRADED
 - ✱ DITCH CROSSING
 - SITE ENTRANCE - VISIBILITY SPLAY
 - HYDRANT WATER STORAGE LOCATION
 - PROPOSED ADDITIONAL SWALE



SHEET 3 OF 11



3	FG	JM	CC	2025-01-13	Site entrance, turning head update
2	FG	JM	ML	2023-10-18	Site boundary updated
1	FG	ML	ML	2023-09-19	First Issue
ISSUE	DRAWN	CHKD	APPD	DATE	REVISION NOTES
PURPOSE				COORDINATES	
PERMITTING				OSGB 1936	
SCALE		1:500 @ A1		DATUM N/A	
LAYOUT DWG		N/A		T-LAYOUT NO. N/A	

PROJECT TITLE
BOXTED SOLAR

DRAWING TITLE
**FIGURE 5
INFRASTRUCTURE LAYOUT
ENLARGEMENTS**

RES DRAWING NUMBER
04806-RES-LAY-DR-PT-005

REV
3

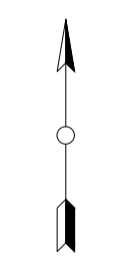
THIS DRAWING IS THE PROPERTY OF RENEWABLE ENERGY SYSTEMS LIMITED AND NO REPRODUCTION MAY BE MADE IN WHOLE OR IN PART WITHOUT PERMISSION

BEAUFORT COURT,
EGG FARM LANE,
KINGS LANGLEY,
HERTS WD4 8LR, UK
TEL: +44 (0) 1923 299200
WWW.RES-GROUP.COM

- KEY:**
- SITE BOUNDARY
(OUTSIDE OF LINE DENOTES BOUNDARY)
 - PROPOSED ACCESS TRACK
 - INDICATIVE SOLAR PV ARRAY
 - INVERTER & BATTERY STORAGE AREA
 - HARDSTAND
 - SUBSTATION COMPOUND
 - TEMPORARY CONSTRUCTION COMPOUND
 - FENCE LINE
 - GATE (FENCE)
 - CCTV
 - EXISTING DITCH CROSSING TO BE UPGRADED
 - DITCH CROSSING
 - SITE ENTRANCE - VISIBILITY SPLAY
 - HYDRANT WATER STORAGE LOCATION
 - PROPOSED ADDITIONAL SWALE



SHEET 4 OF 11



3	FG	JM	CC	2025-01-13	Site entrance, turning head update
2	FG	JM	ML	2023-10-18	Site boundary updated
1	FG	ML	ML	2023-09-19	First Issue
ISSUE	DRAWN	CHKD	APPD	DATE	REVISION NOTES
PURPOSE					COORDINATES
PERMITTING					OSGB 1936
SCALE				DATUM	N/A
1:500 @ A1					
LAYOUT DWG				T-LAYOUT NO.	N/A
N/A					

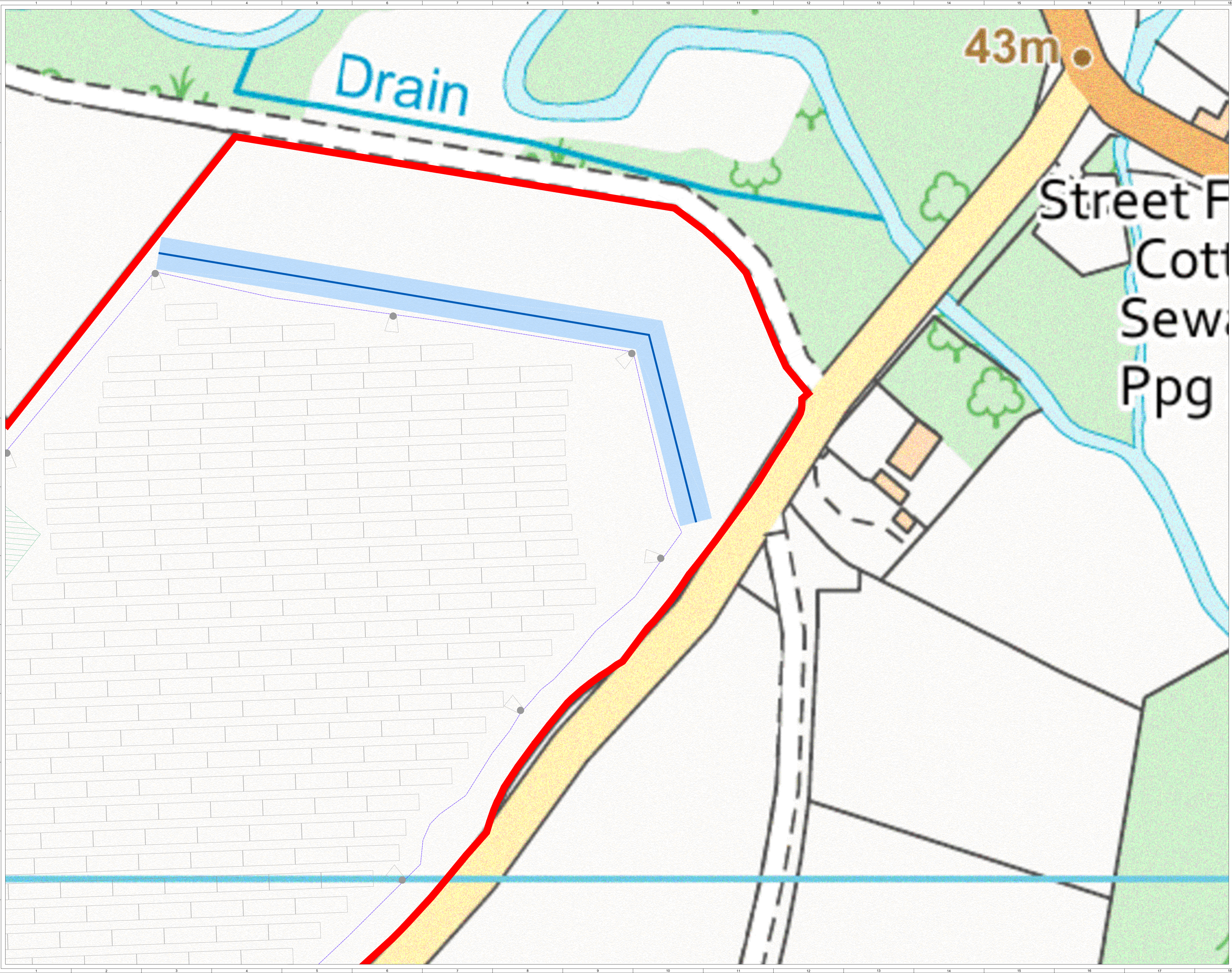
PROJECT TITLE
BOXTED SOLAR

DRAWING TITLE
**FIGURE 5
INFRASTRUCTURE LAYOUT
ENLARGEMENTS**

RES DRAWING NUMBER
04806-RES-LAY-DR-PT-005

REV
3

- KEY:
- SITE BOUNDARY
(OUTSIDE OF LINE DENOTES BOUNDARY)
 - PROPOSED ACCESS TRACK
 - INDICATIVE SOLAR PV ARRAY
 - INVERTER & BATTERY STORAGE AREA
 - HARDSTAND
 - SUBSTATION COMPOUND
 - TEMPORARY CONSTRUCTION COMPOUND
 - FENCE LINE
 - GATE (FENCE)
 - CCTV
 - EXISTING DITCH CROSSING TO BE UPGRADED
 - DITCH CROSSING
 - SITE ENTRANCE - VISIBILITY SPLAY
 - HYDRANT WATER STORAGE LOCATION
 - PROPOSED ADDITIONAL SWALE



SHEET 5 OF 11



3	FG	JM	CC	2025-01-13	Site entrance, turning head update
2	FG	JM	ML	2023-10-18	Site boundary updated
1	FG	ML	ML	2023-09-19	First Issue
ISSUE	DRAWN	CHKD	APPD	DATE	REVISION NOTES
PURPOSE				PERMITTING	OSGB 1936
SCALE				1:500	@ A1
LAYOUT DWG				N/A	T-LAYOUT NO. N/A

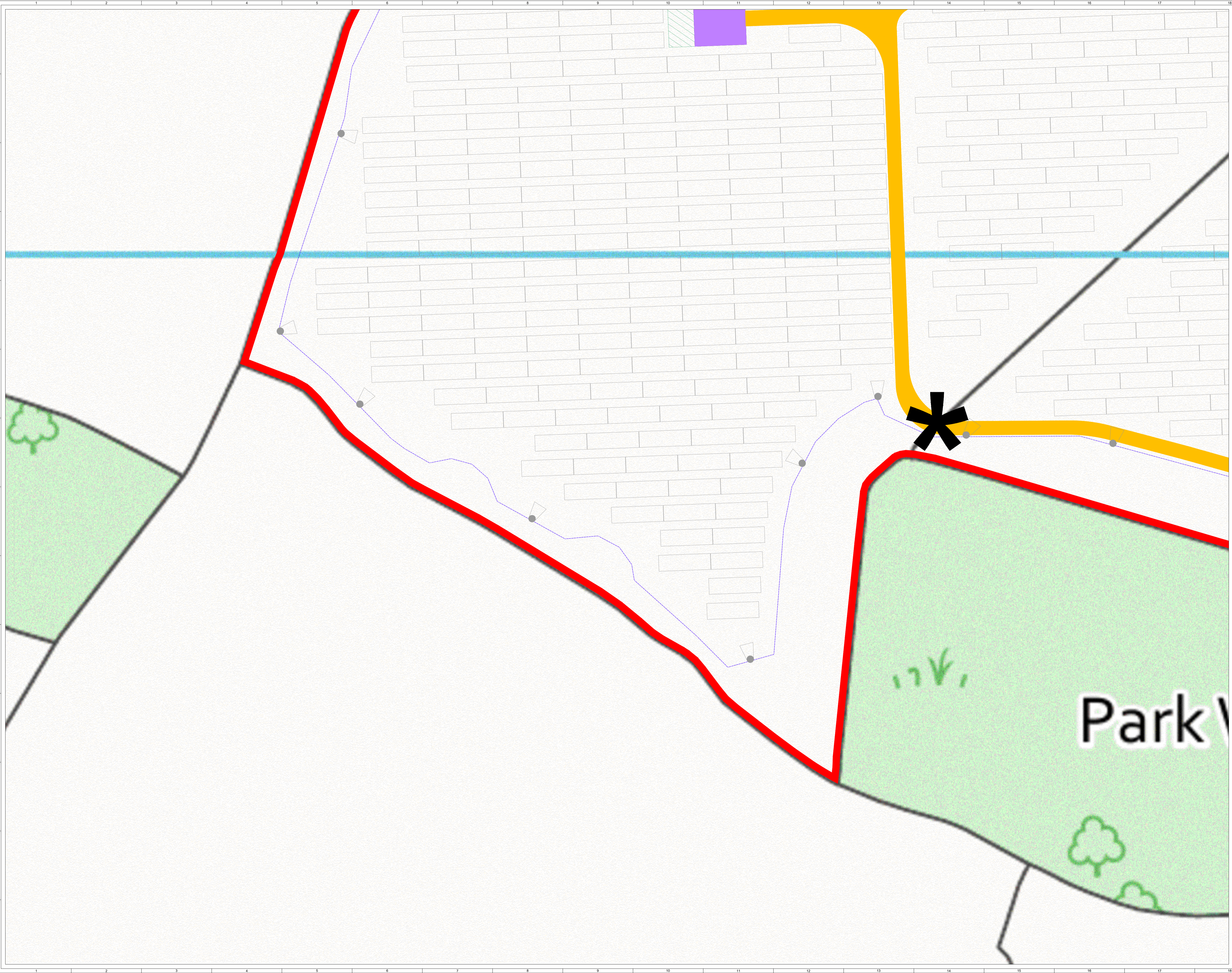
PROJECT TITLE
BOXTED SOLAR

DRAWING TITLE
**FIGURE 5
INFRASTRUCTURE LAYOUT
ENLARGEMENTS**

RES DRAWING NUMBER
04806-RES-LAY-DR-PT-005

REV
3

- KEY:**
- SITE BOUNDARY
(OUTSIDE OF LINE DENOTES BOUNDARY)
 - PROPOSED ACCESS TRACK
 - INDICATIVE SOLAR PV ARRAY
 - INVERTER & BATTERY STORAGE AREA
 - HARDSTAND
 - SUBSTATION COMPOUND
 - TEMPORARY CONSTRUCTION COMPOUND
 - FENCE LINE
 - GATE (FENCE)
 - CCTV
 - EXISTING DITCH CROSSING TO BE UPGRADED
 - DITCH CROSSING
 - SITE ENTRANCE - VISIBILITY SPLAY
 - HYDRANT WATER STORAGE LOCATION
 - PROPOSED ADDITIONAL SWALE



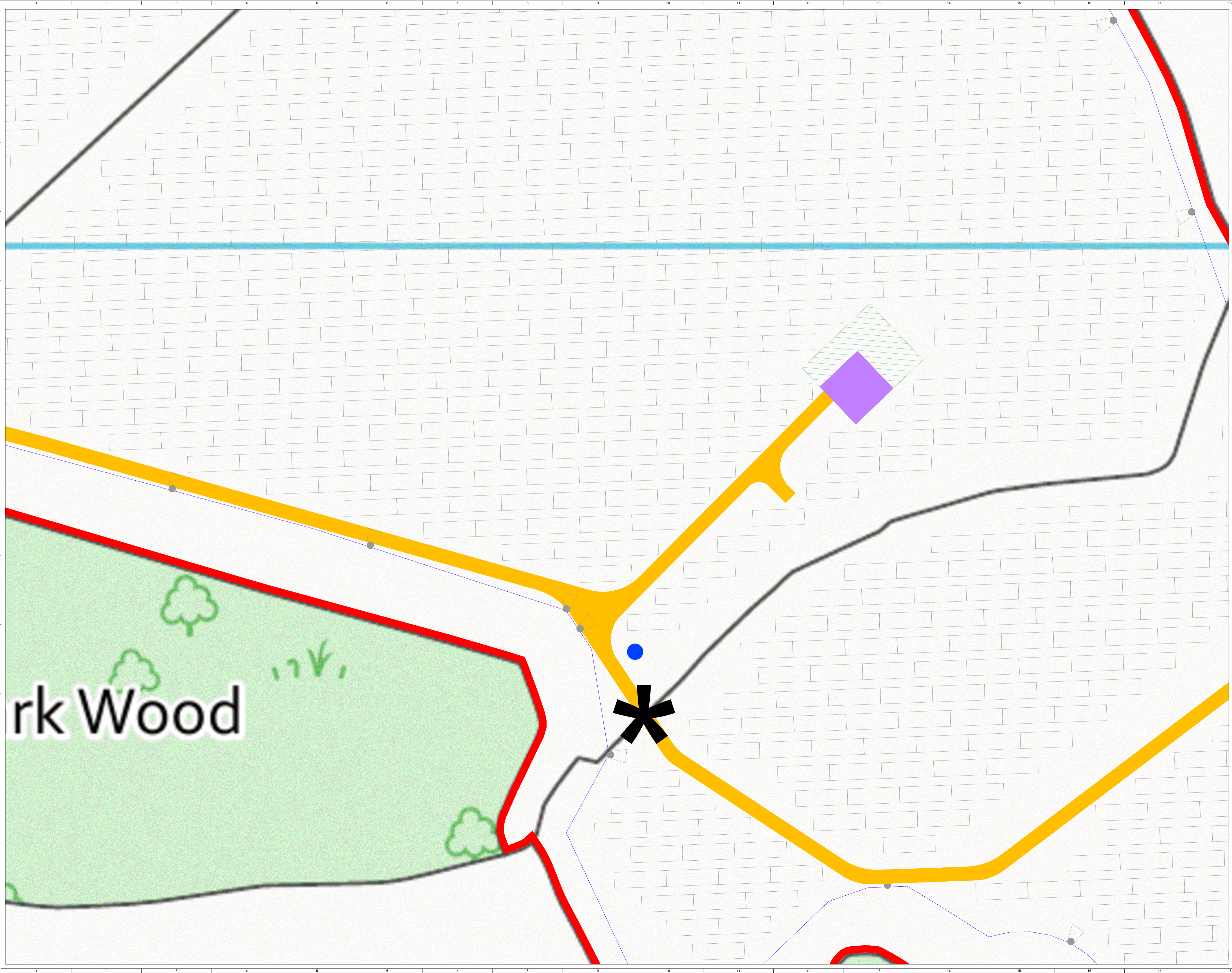
SHEET 6 OF 11

ISSUE	DRAWN	CHKD	APPD	DATE	REVISION NOTES
3	FG	JM	CC	2025-01-13	Site entrance, turning head update
2	FG	JM	ML	2023-10-18	Site boundary updated
1	FG	ML	ML	2023-09-19	First Issue

PURPOSE	PERMITTING	COORDINATES	OSGB 1936
SCALE	1:500 @ A1	DATUM	N/A
LAYOUT DWG	N/A	T-LAYOUT NO.	N/A
PROJECT TITLE	BOXTED SOLAR		
DRAWING TITLE	FIGURE 5 INFRASTRUCTURE LAYOUT ENLARGEMENTS		
RES DRAWING NUMBER	04806-RES-LAY-DR-PT-005	REV	3

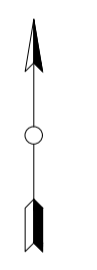
KEY:

- SITE BOUNDARY
(OUTSIDE OF LINE DENOTES BOUNDARY)
- PROPOSED ACCESS TRACK
- INDICATIVE SOLAR PV ARRAY
- INVERTER & BATTERY STORAGE AREA
- HARDSTAND
- SUBSTATION COMPOUND
- TEMPORARY CONSTRUCTION COMPOUND
- FENCE LINE
- GATE (FENCE)
- CCTV
- EXISTING DITCH CROSSING TO BE UPGRADED
- DITCH CROSSING
- SITE ENTRANCE - VISIBILITY SPLAY
- HYDRANT WATER STORAGE LOCATION
- PROPOSED ADDITIONAL SWALE



rk Wood

SHEET 7 OF 11



3	FG	JM	CC	2025-01-13	Site entrance, turning head update
2	FG	JM	ML	2023-10-18	Site boundary updated
1	FG	ML	ML	2023-09-19	First Issue
ISSUE	DRAWN	CHKD	APPD	DATE	REVISION NOTES
PURPOSE				PERMITTING	COORDINATES OSGB 1936
SCALE				1:500	@ A1 DATUM N/A
LAYOUT DWG				N/A	T-LAYOUT NO. N/A

PROJECT TITLE
BOXTED SOLAR

DRAWING TITLE
**FIGURE 5
INFRASTRUCTURE LAYOUT
ENLARGEMENTS**

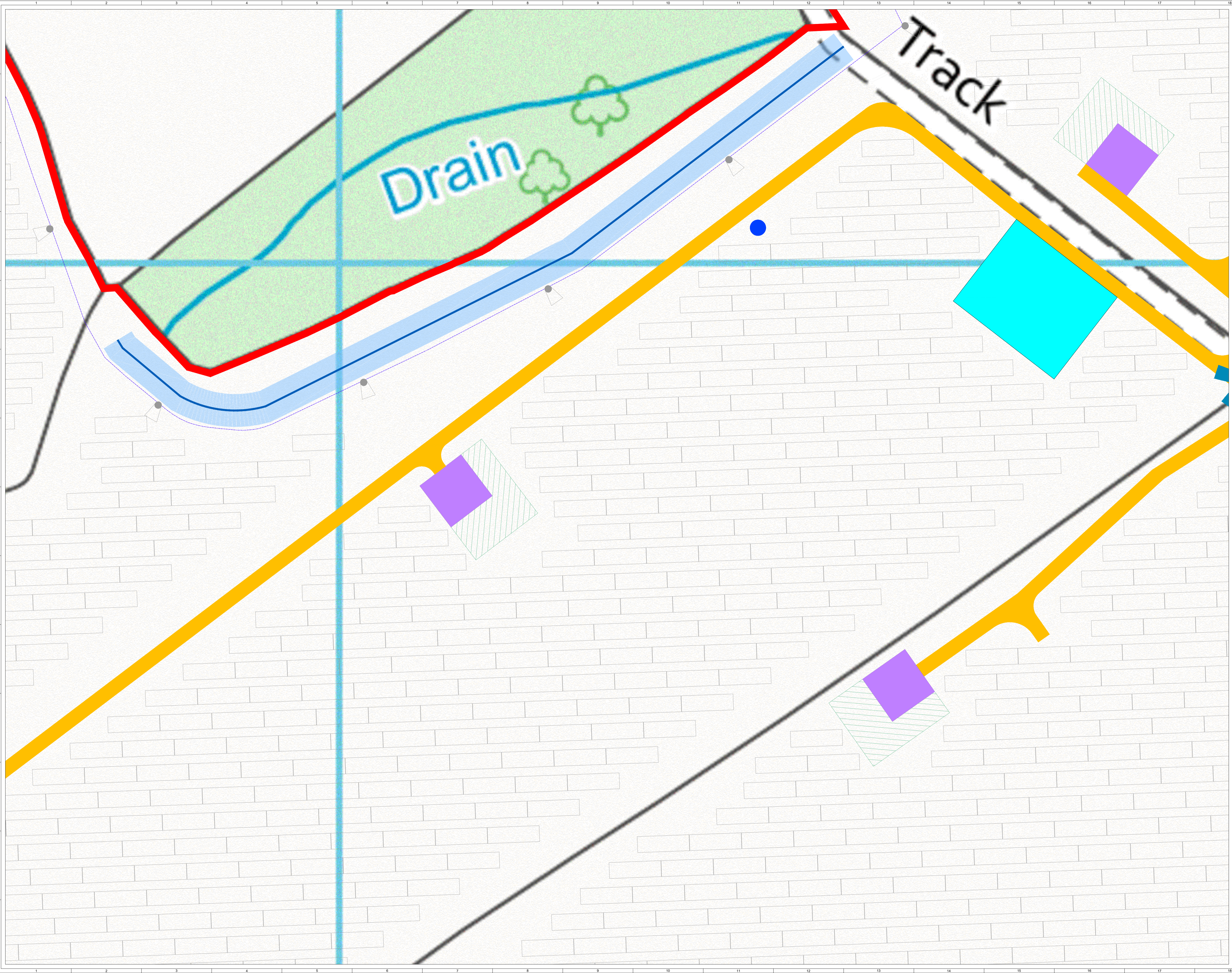
RES DRAWING NUMBER
04806-RES-LAY-DR-PT-005

REV
3

THIS DRAWING IS THE PROPERTY OF RENEWABLE ENERGY SYSTEMS LIMITED AND NO REPRODUCTION MAY BE MADE IN WHOLE OR IN PART WITHOUT PERMISSION

BEAUFORT COURT,
EGG FARM LANE,
KINGS LANGLEY,
HERTS WD4 8LR, UK
TEL: +44 (0) 1923 290200
WWW.RES-GROUP.COM

- KEY:**
- SITE BOUNDARY
(OUTSIDE OF LINE DENOTES BOUNDARY)
 - PROPOSED ACCESS TRACK
 - INDICATIVE SOLAR PV ARRAY
 - INVERTER & BATTERY STORAGE AREA
 - HARDSTAND
 - SUBSTATION COMPOUND
 - TEMPORARY CONSTRUCTION COMPOUND
 - FENCE LINE
 - GATE (FENCE)
 - CCTV
 - EXISTING DITCH CROSSING TO BE UPGRADED
 - DITCH CROSSING
 - SITE ENTRANCE - VISIBILITY SPLAY
 - HYDRANT WATER STORAGE LOCATION
 - PROPOSED ADDITIONAL SWALE



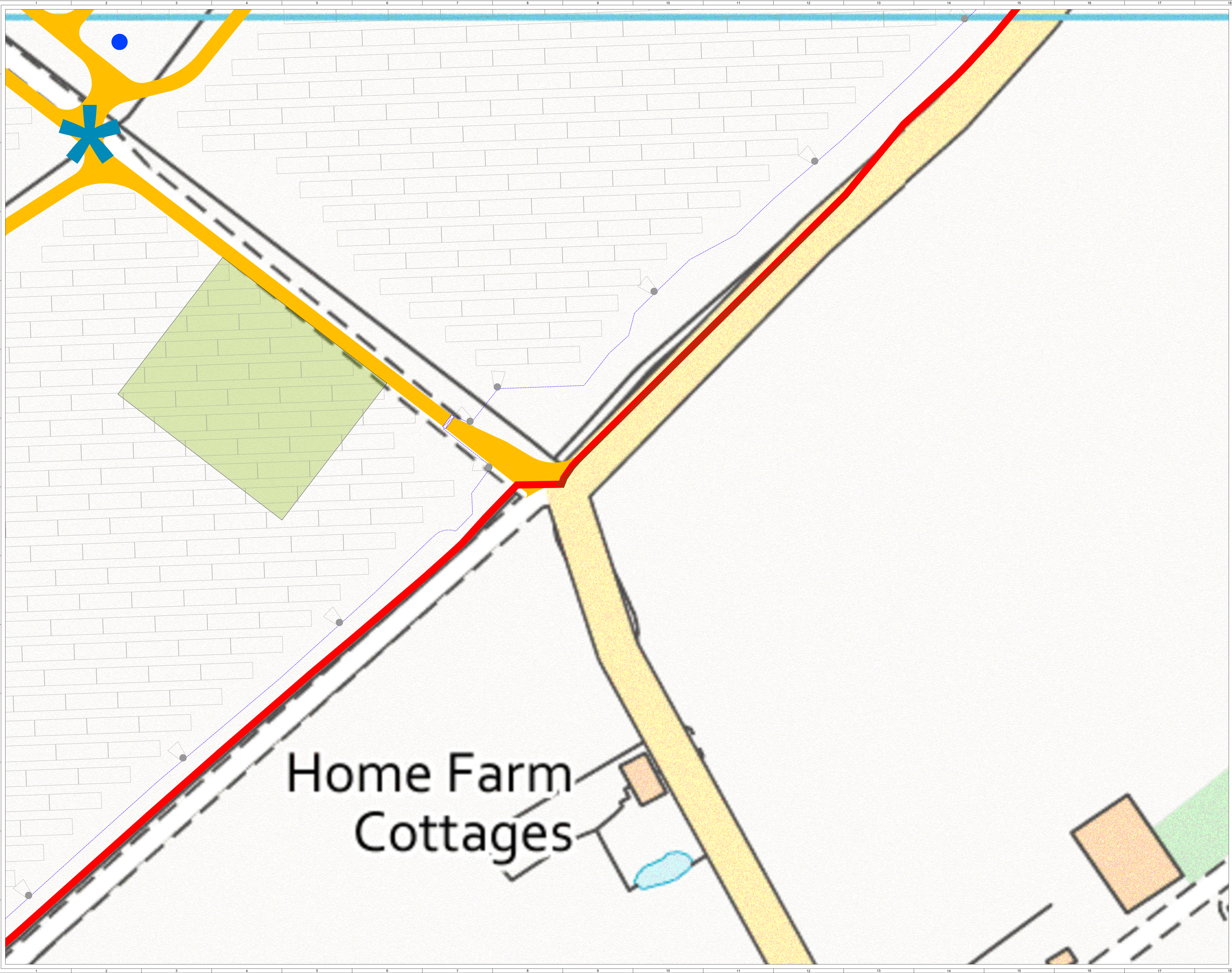
SHEET 8 OF 11



3	FG	JM	CC	2025-01-13	Site entrance, turning head update
2	FG	JM	ML	2023-10-18	Site boundary updated
1	FG	ML	ML	2023-09-19	First Issue
ISSUE	DRAWN	CHKD	APPD	DATE	REVISION NOTES
PURPOSE					COORDINATES
PERMITTING					OSGB 1936
SCALE				DATUM	N/A
1:500 @ A1					
LAYOUT DWG				T-LAYOUT NO.	N/A
N/A					

PROJECT TITLE		BOXTED SOLAR
DRAWING TITLE		FIGURE 5 INFRASTRUCTURE LAYOUT ENLARGEMENTS
RES DRAWING NUMBER	04806-RES-LAY-DR-PT-005	REV 3

- KEY:
- SITE BOUNDARY
(OUTSIDE OF LINE DENOTES BOUNDARY)
 - PROPOSED ACCESS TRACK
 - INDICATIVE SOLAR PV ARRAY
 - INVERTER & BATTERY STORAGE AREA
 - HARDSTAND
 - SUBSTATION COMPOUND
 - TEMPORARY CONSTRUCTION COMPOUND
 - FENCE LINE
 - GATE (FENCE)
 - CCTV
 - EXISTING DITCH CROSSING TO BE UPGRADED
 - DITCH CROSSING
 - SITE ENTRANCE - VISIBILITY SPLAY
 - HYDRANT WATER STORAGE LOCATION
 - PROPOSED ADDITIONAL SWALE



Home Farm
Cottages

SHEET 9 OF 10



3	FG	JM	CC	2025-01-13	Site entrance, turning head update
2	FG	JM	ML	2023-10-18	Site boundary updated
1	FG	ML	ML	2023-09-19	First Issue
ISSUE	DRAWN	CHKD	APPD	DATE	REVISION NOTES
PURPOSE					COORDINATES
PERMITTING					OSGB 1936
SCALE					DATUM
1:500 @ A1					N/A
LAYOUT DWG					T-LAYOUT NO.
N/A					N/A

PROJECT TITLE
BOXTED SOLAR

DRAWING TITLE
FIGURE 5
INFRASTRUCTURE LAYOUT
ENLARGEMENTS

RES DRAWING NUMBER
04806-RES-LAY-DR-PT-005

REV
3

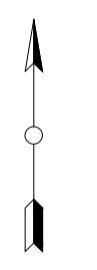
THIS DRAWING IS THE PROPERTY OF RENEWABLE ENERGY SYSTEMS LIMITED AND NO REPRODUCTION MAY BE MADE IN WHOLE OR IN PART WITHOUT PERMISSION

- KEY:**
- SITE BOUNDARY
(OUTSIDE OF LINE DENOTES BOUNDARY)
 - PROPOSED ACCESS TRACK
 - INDICATIVE SOLAR PV ARRAY
 - INVERTER & BATTERY STORAGE AREA
 - HARDSTAND
 - SUBSTATION COMPOUND
 - TEMPORARY CONSTRUCTION COMPOUND
 - FENCE LINE
 - GATE (FENCE)
 - CCTV
 - EXISTING DITCH CROSSING TO BE UPGRADED
 - DITCH CROSSING
 - SITE ENTRANCE - VISIBILITY SPLAY
 - HYDRANT WATER STORAGE LOCATION
 - PROPOSED ADDITIONAL SWALE



Lownage Wood

SHEET 10 OF 11



3	FG	JM	CC	2025-01-13	Site entrance, turning head update
2	FG	JM	ML	2023-10-18	Site boundary updated
1	FG	ML	ML	2023-09-19	First Issue
ISSUE	DRAWN	CHKD	APPD	DATE	REVISION NOTES
PURPOSE				COORDINATES	
PERMITTING				OSGB 1936	
SCALE		1:500 @ A1		DATUM	
				N/A	
LAYOUT DWG		N/A		T-LAYOUT NO.	
				N/A	

PROJECT TITLE
BOXTED SOLAR

DRAWING TITLE
**FIGURE 5
INFRASTRUCTURE LAYOUT
ENLARGEMENTS**

RES DRAWING NUMBER
04806-RES-LAY-DR-PT-005

REV
3

- KEY:**
- SITE BOUNDARY
(OUTSIDE OF LINE DENOTES BOUNDARY)
 - PROPOSED ACCESS TRACK
 - INDICATIVE SOLAR PV ARRAY
 - INVERTER & BATTERY STORAGE AREA
 - HARDSTAND
 - SUBSTATION COMPOUND
 - TEMPORARY CONSTRUCTION COMPOUND
 - FENCE LINE
 - GATE (FENCE)
 - CCTV
 - EXISTING DITCH CROSSING TO BE UPGRADED
 - DITCH CROSSING
 - SITE ENTRANCE - VISIBILITY SPLAY
 - HYDRANT WATER STORAGE LOCATION
 - PROPOSED ADDITIONAL SWALE

Home
Co

SHEET 11 OF 11



3	FG	JM	CC	2025-01-13	Site entrance, turning head update
2	FG	JM	ML	2023-10-18	Site boundary updated
1	FG	ML	ML	2023-09-19	First Issue
ISSUE	DRAWN	CHKD	APPD	DATE	REVISION NOTES
PURPOSE					COORDINATES
PERMITTING					OSGB 1936
SCALE				DATUM	N/A
1:500 @ A1					
LAYOUT DWG				T-LAYOUT NO.	N/A
N/A					

PROJECT TITLE
BOXTED SOLAR

DRAWING TITLE
**FIGURE 5
INFRASTRUCTURE LAYOUT
ENLARGEMENTS**

RES DRAWING NUMBER
04806-RES-LAY-DR-PT-005 REV **3**

THIS DRAWING IS THE PROPERTY OF RENEWABLE ENERGY SYSTEMS LIMITED AND NO REPRODUCTION MAY BE MADE IN WHOLE OR IN PART WITHOUT PERMISSION

BEAUFORT COURT,
EGG FARM LANE,
KNOS LANGLEY,
HERTS WD4 8LR, UK
TEL: +44 (0) 1923 290200
WWW.RES-GROUP.COM